

# FY 2020 COUNTY TRANSPORTATION PLAN

## LEGEND

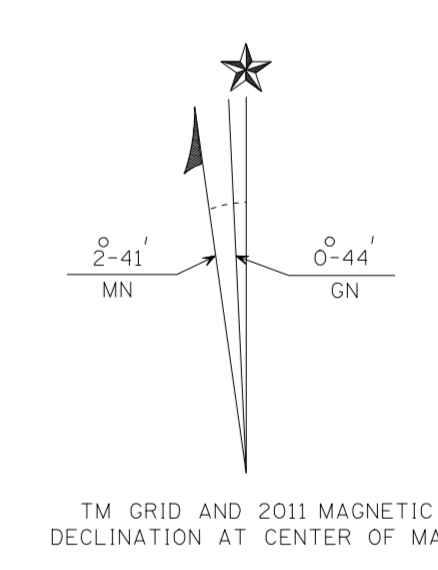
ROADS AND ROADWAY FEATURES	RAILROADS
PRIMITIVE ROAD	RAILROAD IN JUNCTURE POSITION
UNIMPROVED ROAD	RAILROAD STATION
GRAVEL - STONE OR SOIL ROAD	GRADE CROSSING
2 LANE PAVED STATE ROUTE	RAILROAD ABOVE
4 LANE DIVIDED STATE ROUTE	RAILROAD BELOW
4 LANE UNDIVIDED STATE ROUTE	RAILROAD BRIDGE
OTHER 2 LANE PAVED ROAD	RAILROAD TUNNEL
OTHER 4 LANE DIVIDED PAVED ROAD	ABANDONED RAILROAD
OTHER 4 LANE UNDIVIDED PAVED ROAD	
SIDE ROADS AND STREETS	
INTERCHANGE	

ROAD SYSTEM DESIGNATION	AIRPORTS
INTERSTATE HIGHWAY SYSTEM	AIRPORT - GENERAL
U.S. NUMBERED SYSTEM	MILITARY AIRFIELD
STATE HIGHWAY SYSTEM	AIRPORT - COMPLETE FACILITIES
COUNTY ROAD NUMBER	AIRPORT - LIMITED FACILITIES
NATIONAL FOREST HIGHWAY	HELIPORT
ALL AMERICAN ROAD OR STATE DESIGNATED SCENIC BYWAY	LANDING AREA OR STRIP
INTERCHANGE EAST NUMBER	

INDUSTRIAL	BOUNDARIES
INDUSTRIAL PARK	STATE BOUNDARY
WATER TREATMENT PLANT	COUNTY BOUNDARY
WASTE TREATMENT PLANT	INCORPORATED CITY BOUNDARY
INDUSTRIAL WAREHOUSE	TOWNSHIP BOUNDARY
INDUSTRIAL YARD	UNINCORPORATED CITY OR TOWN
INDUSTRIAL OFFICE BUILDING	
INDUSTRIAL STORAGE	
INDUSTRIAL MILL	
INDUSTRIAL WAREHOUSE	
INDUSTRIAL OFFICE BUILDING	
INDUSTRIAL STORAGE	
INDUSTRIAL MILL	

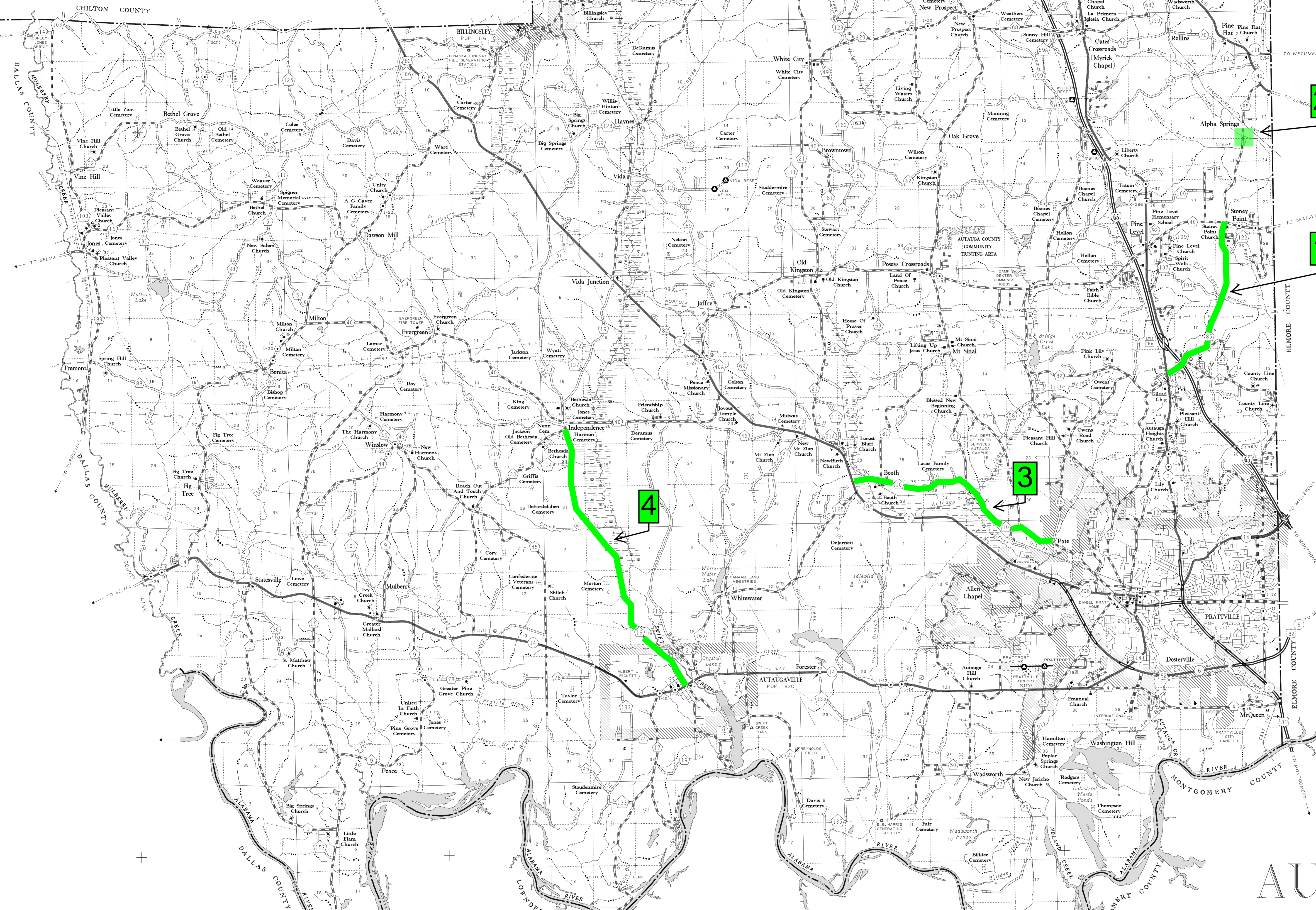
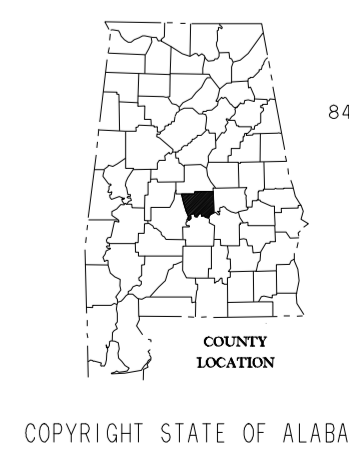


# GENERAL HIGHWAY MAP AUTAUGA COUNTY ALABAMA

PREPARED BY THE  
ALABAMA DEPARTMENT OF TRANSPORTATION  
BUREAU OF TRANSPORTATION PLANNING/  
MODAL PROGRAMS  
SURVEYING AND MAPPING DIVISION  
IN COOPERATION WITH  
U.S. DEPARTMENT OF TRANSPORTATION  
FEDERAL HIGHWAY ADMINISTRATION

2011

Control by NATIONAL OCEAN SURVEY and ALABAMA DEPARTMENT OF TRANSPORTATION  
Transverse Mercator Projection, 1983 North American Datum, 10,000 foot grid based on Alabama (WEST) rectangular coordinate system.  
Compiled by photogrammetric methods from aerial photographs taken 2006. Field examination 2009.  
Prepared and plotted from the computer aided drafting and design system.



COPIES OF THIS MAP ARE AVAILABLE TO THE PUBLIC AT MINIMAL COST AT THE ALABAMA DEPARTMENT OF TRANSPORTATION MAP SALES OFFICE, 1409 COLISEUM BOULEVARD, MONTGOMERY, ALABAMA 36102. NOTE: THESE COPIES ARE NOT FOR RESALE IN EXCESS OF THE ACTUAL CHARGES BY THE DEPARTMENT.

DUE TO THE SCALE OF THIS MAP THE ALABAMA DEPARTMENT OF TRANSPORTATION AND ITS AFFILIATES ASSUME NO RESPONSIBILITY FOR INACCURACIES IN ROAD ALIGNMENTS, CONFIGURATION OF INTERSECTIONS, AND OTHER RELATED DATA.

CITY, MILITARY AND OTHER RELATED BOUNDARIES ARE PLOTTED USING ALL AVAILABLE DESCRIPTIONS AT DATE OF REVISION, THE ALABAMA DEPARTMENT OF TRANSPORTATION CANNOT ACCEPT RESPONSIBILITY FOR INACCURACIES RESULTING FROM UNOBTAINABLE OR UNKNOWN DATA.

THE ALABAMA DEPARTMENT OF TRANSPORTATION AND ITS AFFILIATES DO NOT SPECIFY OWNERSHIP OR MAINTENANCE OF ANY ROADS OR OTHER FEATURES DEPICTED ON THIS MAP.

